

AN INTEGRATED MANAGEMENT SYSTEM OF MULTIPOINT SPACE WEATHER OBSERVATION

H Watanabe^{*1}, *K Yamamoto*¹, *T Tsugawa*¹, *T Nagatsuma*¹, *S Watari*¹, *Y Murayama*¹, and *K T Murata*¹

^{*1}National Institute of Information and Communications Technology, 4-2-1, Nukui-Kitamachi, Koganei, Tokyo, 184-8795, Japan

Email: h-watanabe@nict.go.jp

ABSTRACT

An outline of a planned system for the global space-weather monitoring network of NICT (National Institute of Information and Communications Technology) is given. This system can manage data collection much easier than our current system, by installations of autonomous recovery, periodical state monitoring, and dynamic warning procedures. According to a provisional experiment using a network simulator, new system will work under limited network conditions, e. g. a 160 msec delay, a 10 % packet loss rate, and a 500 Kbps bandwidth.

Keywords: Space Weather, Data collection, Real time monitoring,

1 INTRODUCTION

The NICT (National Institute of Information and Communications Technology) has a project to establish a global observational network of space weather observations (NICT-SWM: Space Weather Monitoring Network) [1-3]. The principal purpose of the project is to improve the reliability of the space weather forecast [4] by introducing real time data obtained by a global network of space-weather related observational facilities, e. g. ionosondes, magnetometers, HF radars and GPS receivers. In this project, NICT will operate about 30 observatories covering a wide area in the northern hemisphere (Figure 1). All observational data will be transferred to NICT (KKB), and stored in a large-scale storage system in a real-time basis. On the other hand, it will become increasingly hard to manage whole the system because of a large number of observational instruments having their own characteristics. The chance of trouble of data transfer networks connecting many observatories will be increased also. Shortage of human resources to maintain the system will be another difficult problem for us. For these reasons, we have developed the integrated management system of global multipoint observations. In this paper, we report an outline of the system.



Figure 1. Observational network of the NICT-SWM project. The data processing server is located at Kokubunji, Tokyo (KKB).

2 CURRENT DATA COLLECTION SYSTEM

Figure 2 shows our current data collection system for space-weather researches and forecasting works. This system is a complicated cluster of about 30 pre-existing observational systems for several independent research

projects, like SEALION [3, 5], having different system architectures, data transfer methods, and secure communication procedures. Each system has been managed by a small number of administrators (researchers), and in an extreme case, only one administrator must manage more than 10 systems in parallel. In addition, the current data collection system has a difficulty in immediate recovery from malfunctions of the system because of complicated situations mentioned above. We will replace the current system with the proposed new system to improve the present situations. Simplification of operational system as a whole and establishment of a rapid failure-recovery mechanism will be the most important points in our new system. This will help us also to reduce workloads of administrators.

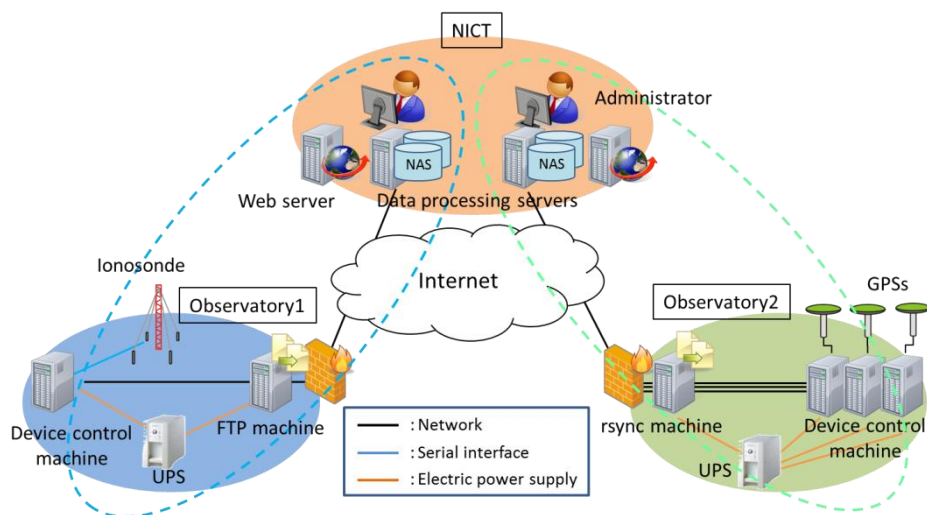


Figure 2. Current data collection system of the space weather group of NICT.

3 PROPOSED SYSTEM

Figure 3 shows a general concept of the proposed system architecture. At a remote station, observational instruments and their data transfer systems are controlled by one agent server with a low power consumption rate. Figure 4 shows the specification of the server. We will apply this concept to other observation systems. The agent server collects observation data and status from observational equipment and stores in a large-scale distributed storage of NICT, which has a 2.2PB disk capacity. We established the storage system already using Gfarm [6], which is a distributed file system developed by Tukuba University for grid computing. Synchronization of data communication between the agent server in each remote station and the storage system in NICT is guaranteed by a combination of VPN (Virtual Private Network) and rsync, which is a free software application for Unix-like systems to synchronize files and directories from one location to another. A data processing cluster takes a role in the status analysis. In addition, we created a real-time monitoring site to manage all systems of NICT-SWM. Figure 5 shows an example of the monitoring page of machine status in the proposed system. The status of a station is indicated by colors of its icon on the Google map. When the color of one of the icons changes from green to red, what an administrator should do is just clicking the icon. The information on machine status of the station will be displayed as shown in the bottom-left of Figure 5, and graphs showing time variations of system parameters are displayed in the right-hand part of the same figure. This new system will allow us to improve the performance of remote management. We confirmed that the system works correctly in a test network environment simulating the network connection between Japan and Seb Island, Philippine, under a limited network condition, e. g. a 160 msec delay, a 10 % packet loss rate, and a 500 Kbps bandwidth. Now, this system is running at some remote stations indicated by the monitoring page.

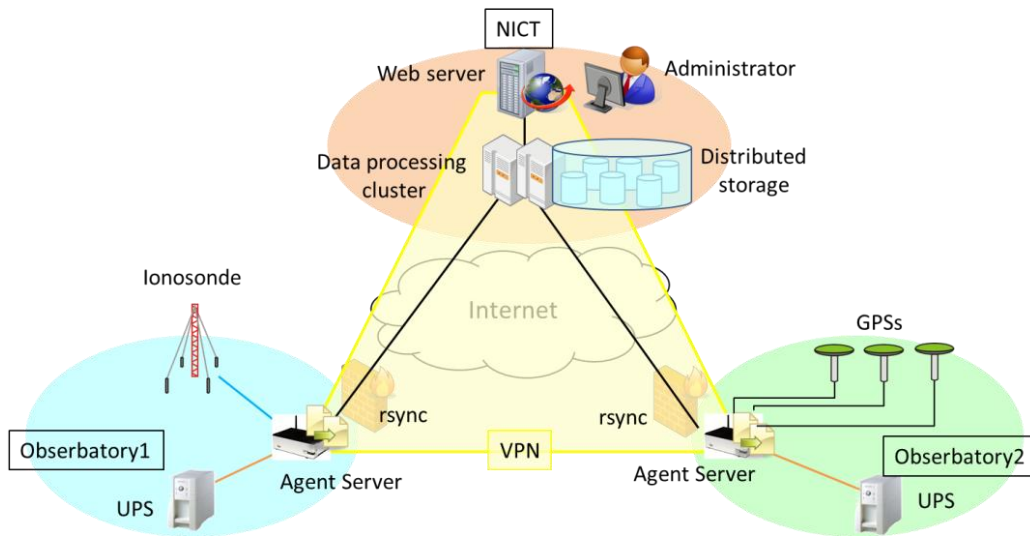


Figure 3. The proposed system architecture of NICT-SWM.




Figure 4. Specification of an agent server.

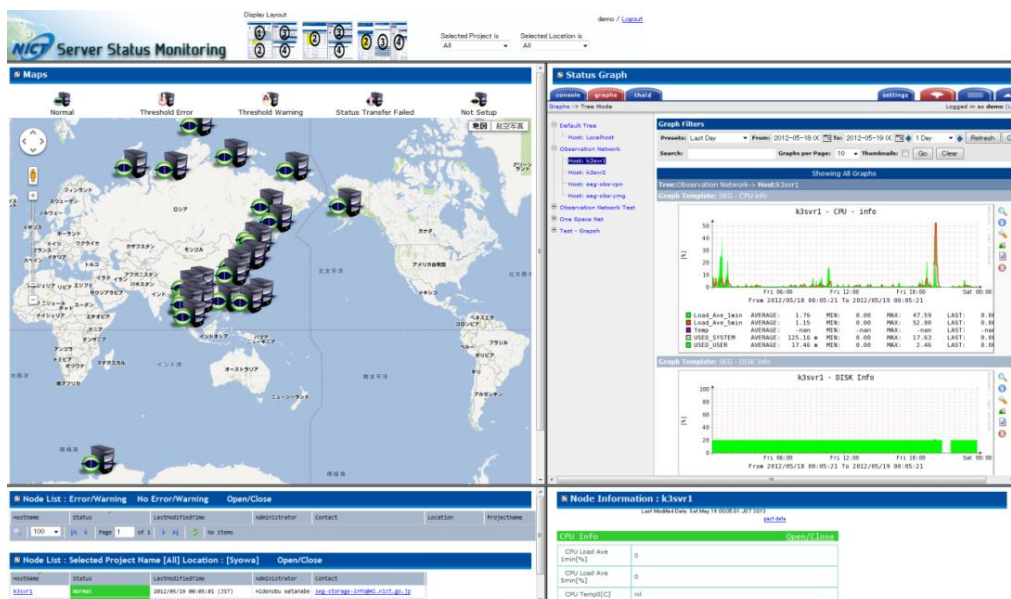


Figure 5. An example of the monitoring page of NICT-SWM.

4 CONCLUDING REMARKS

We reported general concept of our new integrated management system of global space-weather observations which has been planned under the space weather project, NICT-SWM. Our system will be pertinent to correct data from many stations distributed in a broad area of the world, in a real-time basis with high reliability. We will evaluate the performance of the proposed system further in detail, and we will set the system in routine operation in near future.

5 ACKNOWLEDGEMENTS

This work was conducted by using the machine resource of One Space Net (OSN) in the NICT Science Cloud Service.

6 REFERENCES

[1] Tsutomu Nagatsuma, Monitoring and Forecasting of Geospace Disturbances, and its Importance, Journal of the National Institute of Information and Communications Technology, Vol.56, Nos 1-4, 2009.

[2] Maki Akioka, Yuki Kubo, Tsutomu Nagatsuma, and Kazuhiro Ohtaka, Monitoring and Warning of Solar Activity and Solar Energetic Particles, Journal of the National Institute of Information and Communications Technology, Vol.56, Nos 1-4, 2009.

[3] Takashi Maruyama, Susumu Saito, Masabumi Kawamura, Kenro Nozaki, Jyunpei Uemoto, Takuya Tsugawa, Hidekatsu Jin, Mamoru Ishii, and Minoru Kubota, Outline of the SEALION project and Initial Results, Journal of the National Institute of Information and Communications Technology, Vol.56, Nos 1-4, 2009.

[4]NICT, NICT Space Weather Information Center, http://swc.nict.go.jp/contents/index_e.php

[5]NICT, SouthEast Asia Low-latitude IOnospheric Network (SEALION), <http://wdc.nict.go.jp/IONO2/SEALION/>

[6]Osamu Tatebe, Kohei Hiraga, and Noriyuki Soda, Gfarm grid file system, New Generation Computing, 28(3):257-275, 2010.